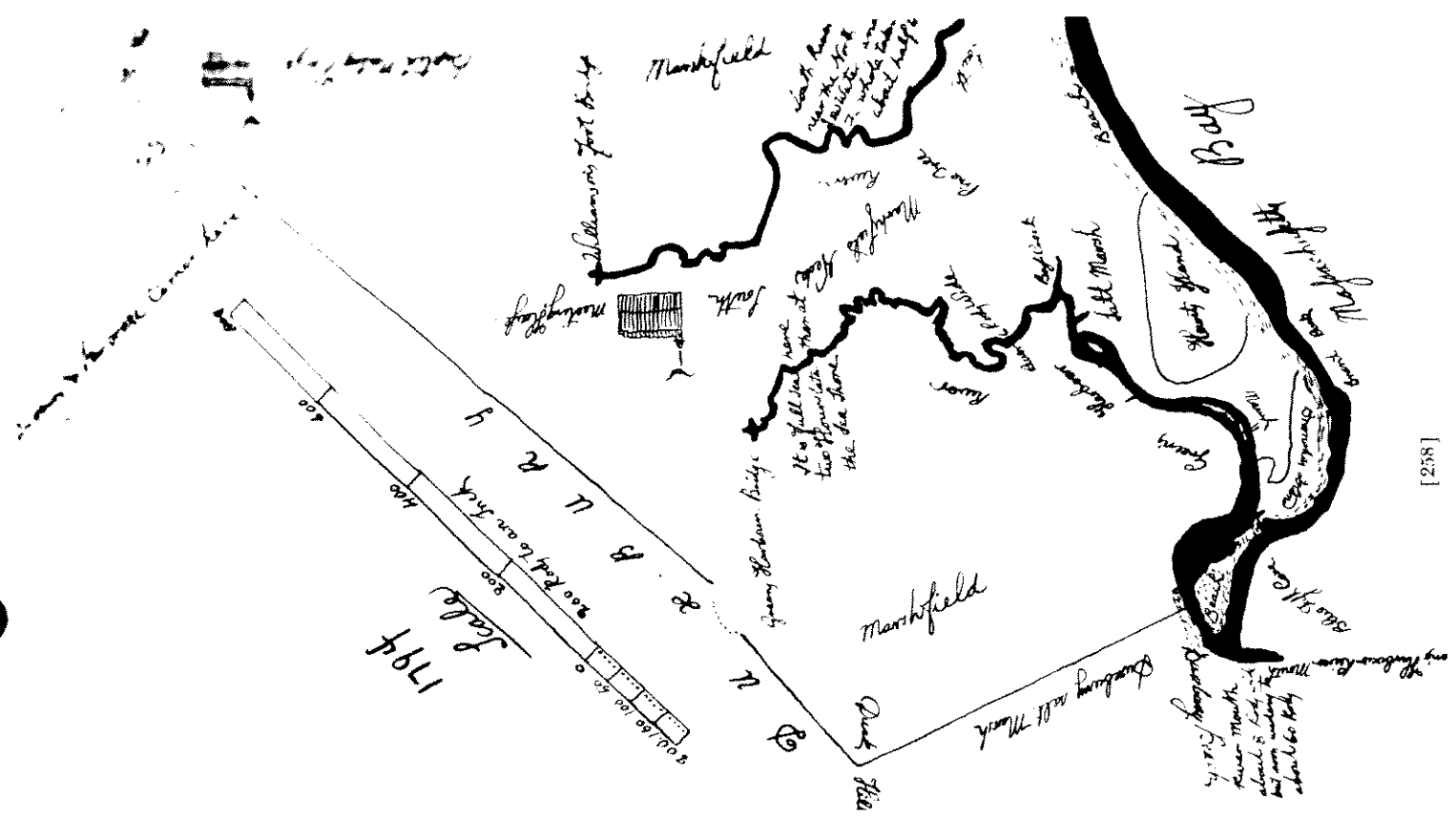


[259]

1794. Map



[258]

MAP of MAIRSFIELD,

MASS.

Surveyed by

JOHN FORD JR.






1838.

Incorporated 1640. Population in 1837 100.

Scale 100 Rods to an Inch



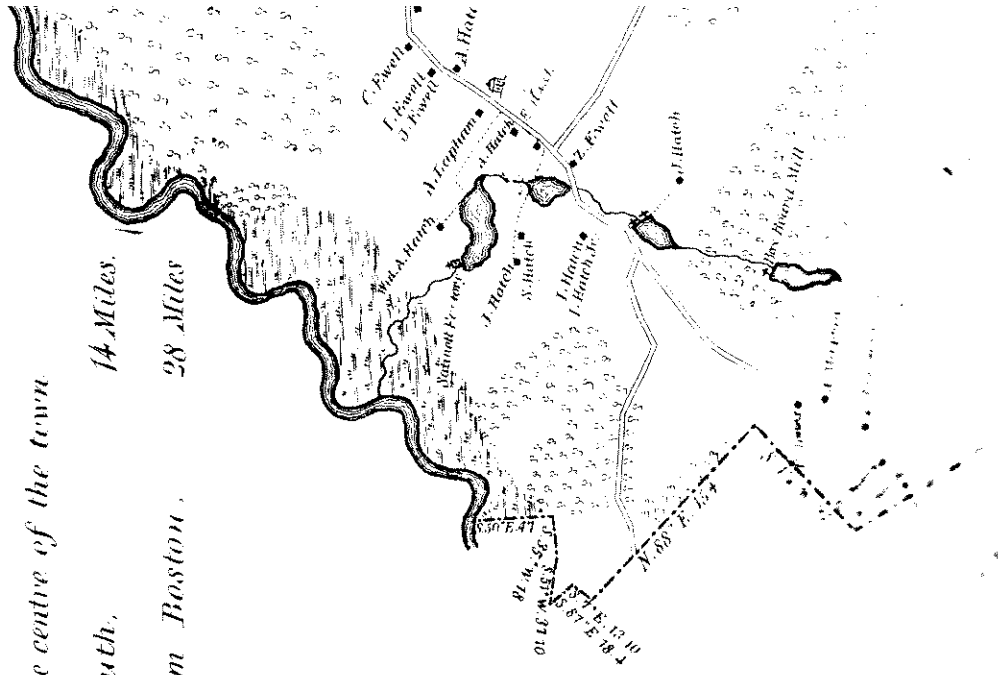
Reference.

- Meeting House 
- School House 
- Factory & Mill 
- Woodland 
- Meadow 

Distance of the centre of the town

from Plymouth, 14 Miles.

Distance from Boston, 28 Miles.







AirPhotoUSA, Explorer